

HIW/19/59

Public Rights of Way Committee
4 July 2019

Public Inquiry, Informal Hearing and Written Representation Decisions; Directions and High Court Appeals

Report of the Chief Officer for Highways, Infrastructure Development and Waste

Please note that the following recommendation is subject to consideration and determination by the Committee before taking effect.

Recommendation: It is recommended that the report be noted.

1. Summary

Since the last Committee the following decision has been received from the Secretary of State. The plans are attached in the appendix to this report.

Modification Orders

Order/Schedule 14 Application	Decision
Devon County Council (Footpaths Nos 60 and 61, Luppitt) Definitive Map Modification Order 2017 AND Devon County Council (Footpath No. 62, Luppitt) Definitive Map Modification Order 2017 - the County Council having been directed to make the orders following a successful schedule 14 appeal.	The Planning Inspectorate's Decision of 17 September 2018 , to not confirm the orders, as reported to Committee in November 2018, has been quashed in the High Court on appeal by the Ramblers' (applicant). The orders will be re-determined by The Planning Inspectorate at a local public inquiry in due course.

Meg Booth
Chief Officer for Highways, Infrastructure Development and Waste

Electoral Division: Whimble & Blackdown

Local Government Act 1972: List of Background Papers

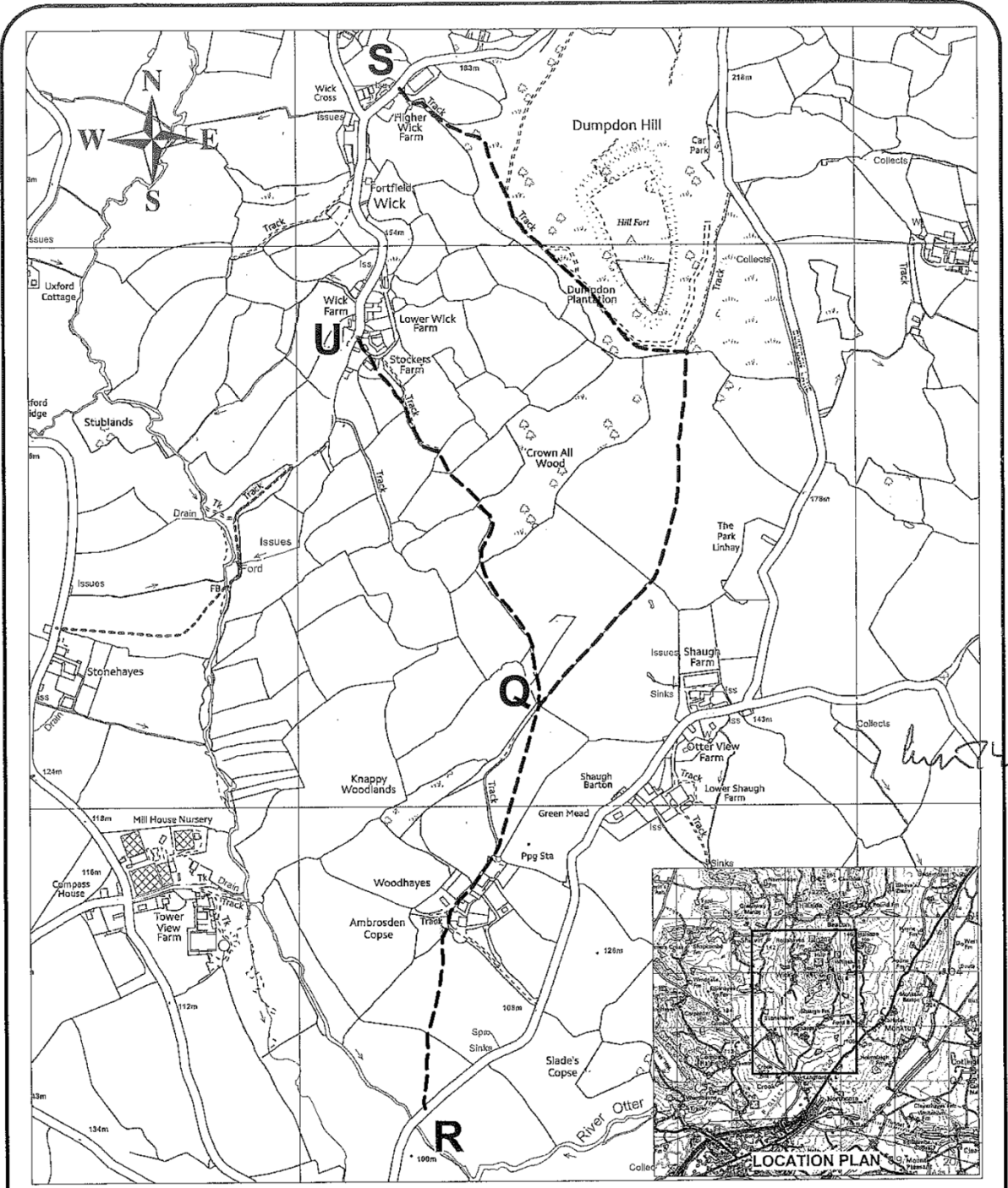
Contact for enquiries: Helen Clayton

Room No: ABG Lucombe House, Exeter

Tel No: 01392 383000

Background Paper	Date	File Ref.
None		



hc050619pra
sc/cr/Public Inquiry Informal Hearing High Court appeals
02 210619



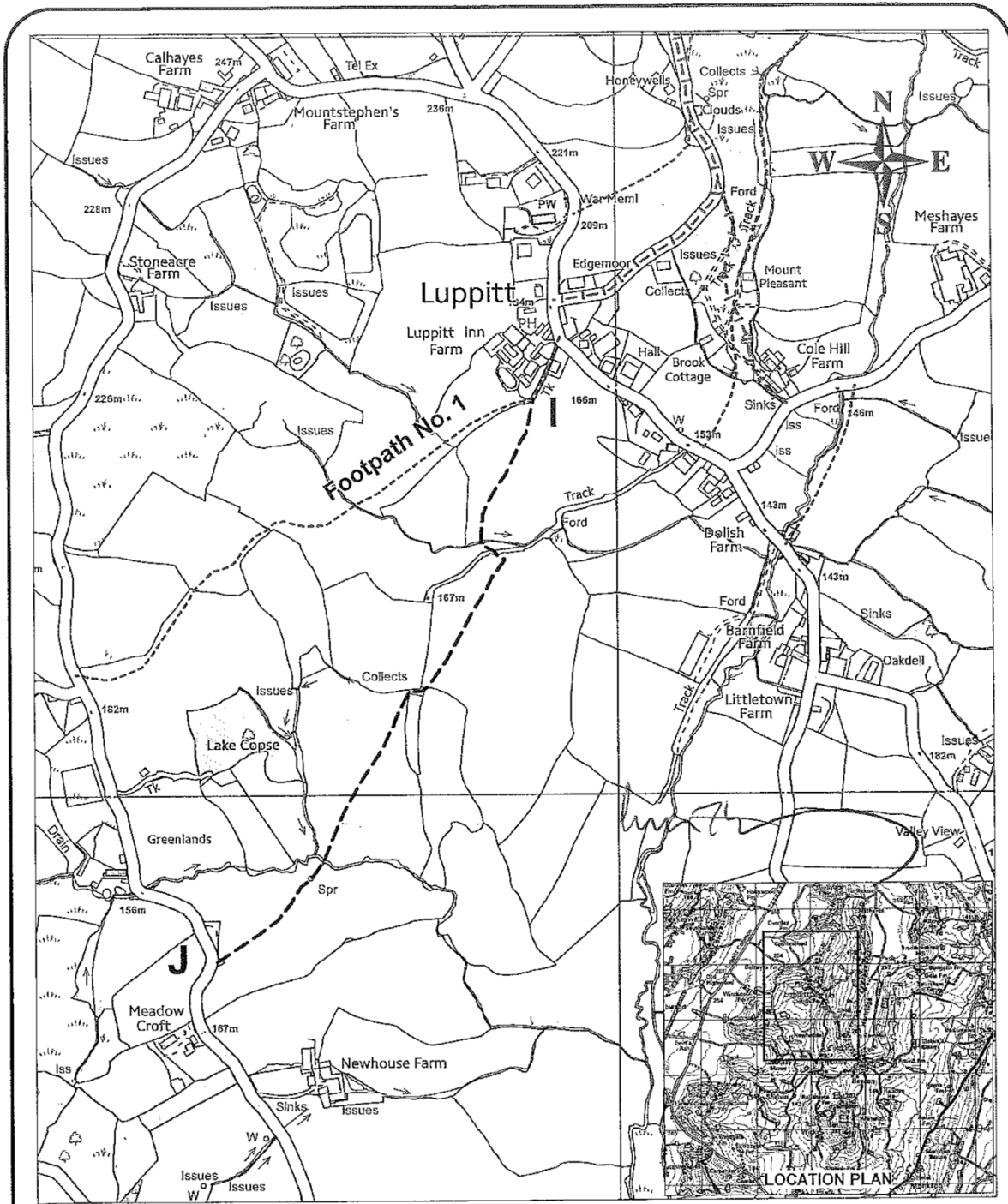
map ref ST1602-04/1702-04/1802-04 Reproduced from Ordnance Survey mapping with the permission of the Controller of Her Majesty's Stationery Office © Crown copyright
 Unauthorised reproduction infringes Crown copyright and may lead to prosecution or civil proceedings. Licence No. 1000119783

DEVON COUNTY COUNCIL
(Footpath Nos. 60 & 61, Luppitt)
Definitive Map Modification Order 2017

drawing number HIW/PROW/17/02
 date Jan 2017
 scale 1:10,000
 drawn by NSC

Notation Footpaths to be added (Luppitt No. 60 R-Q-S; Luppitt No. 61 U-Q) 
 Existing footpath 

David Whitton 
 HEAD OF HIGHWAYS,
 INFRASTRUCTURE DEVELOPMENT AND WASTE



map ref ST1605- 06/1705-06

Reproduced from Ordnance Survey mapping with the permission of the Controller of Her Majesty's Stationery Office © Crown copyright
 Unauthorised reproduction infringes Crown copyright and may lead to prosecution or civil proceedings. Licence No. 1000119783

DEVON COUNTY COUNCIL (Footpath No. 62, Luppitt) Definitive Map Modification Order 2017		drawing number HIW/PROW/17/05 date Jan 2017 scale 1:7,500 drawn by NSC
Notation	Footpath to be added (Luppitt No. 62, I-J) Existing footpaths Existing bridleways	David Whitton HEAD OF HIGHWAYS, INFRASTRUCTURE DEVELOPMENT AND WASTE

